



UTILITY VESSEL

DTA-12



General Information

Owners	DTA Ship Agency L.L.C.
Designer	Strategic Marine (Singapore) Pte Ltd
GRT / NRT	238 / 71
Year Built	2007
Builder	Strategic Marine (Singapore) Pte Ltd
Official Number	330914
Call Sign	9 WHG 3

Performance

Max Cruising Speed	25 Knots
Cruising speed	23 Knots
Fuel Consumption	688 litres/hr
Cruising Gen-Set	20 litres/hr

Main Characteristics

L.O.A	40.37 M
Beam Molded	7.50 M
Draft Design	2.30 M
Loaded Displacement	220 Tons
Lightship	95 Tons

Capacity

Fuel Oil	60000 litres
Fresh Water	25000 litres
Clear Deck Space	110 sq.m
Deck Cargo	44 Tons

Classification

Plying Limit	Near Coastal
Class	DNV.GL
Notation	DNV+A1 HSC AMS
Port Of Registry	Majuro
Flag	Republic of the Marshall Islands
Horse Power	4500 BHP

Navigation & Communication Equipment

Gyro Compass	Fitted
GPS	Furuno GP 32
Radar	Furuno FR1510 MK3
Echo sounder	Fuso Fec 609A
Marine VHF	Fitted
Marine SSB	Fitted
Auto pilot	Furuno SC 60
Directional Finder	Fitted
Chart Plotter	Fitted
GMDSS	A1 & A2

Accommodation

Fully air conditioned reclining ferry seats for 51 crew with individual hand rest and 10 crew complement

Fire Fighting Equipment

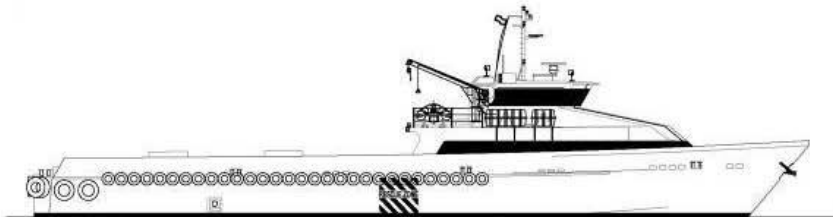
Fire Hydrant Station	As per Classification's requirement
Fire Extinguisher	Portable type at appropriate locations
Fixed system	CO2 smothering system for engine room protection



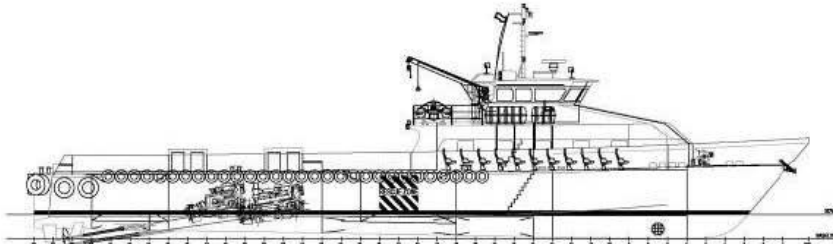
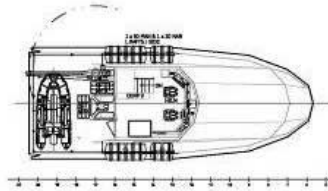
UTILITY VESSEL

DTA-12

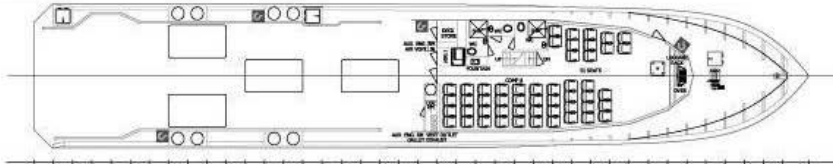
GA PLAN



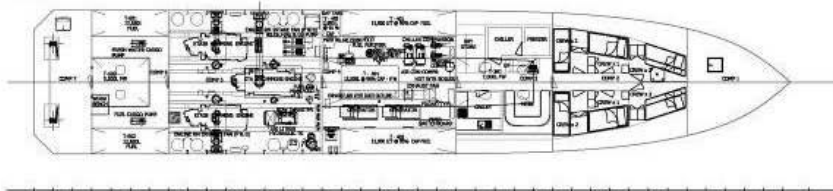
STBD PROFILE
SCALE 1:100
DATE: 09/14



STBD PROFILE
SCALE 1:200



MAIN DECK
SCALE 1:200



LOWER DECK
SCALE 1:200



Strategic Marine

Let 9, Cleopatra Street, West
Windward, N.A. 01084

Telephone: (011) 9477 4846

Fax: (011) 9477 4838

SOUTHERLY DESIGNS

10/24/11 10:02:12

40-37m RIG-PERSONNEL / UTILITY VESSEL

GENERAL ARRANGEMENT

DATE: 09/14/11

BY: [Signature]

CHKD: [Signature]

APP'D: [Signature]

DATE: 09/14/11

NO.	REV.	DATE	BY	CHKD.	APP'D.
1	1	09/14/11	[Signature]	[Signature]	[Signature]

SA70-110_00